

Plan 9A (Nakamura V7 + LLA + Adjustments) - Feb 10

Note: Map 9A is identical to Map 9, except for minor changes to Trustee Areas 4, 5 and 7. Only these three areas are shown in detail.

1
 0.2%
 50.16%
 14.48%
 31.31%

5
 -1.9%
 22.79%
 16.41%
 55.91%

7
 3.2%
 12.96%
 51.68%
 31.08%

2
 -4.6%
 47.14%
 6.38%
 44.16%

3
 -1.5%
 56.08%
 19.07%
 19.71%

4
 2.4%
 49.06%
 25.2%
 20.04%

6
 2.3%
 31.84%
 32.95%
 30.91%

Palo Alto Unified School District

Santa Clara Unified School District

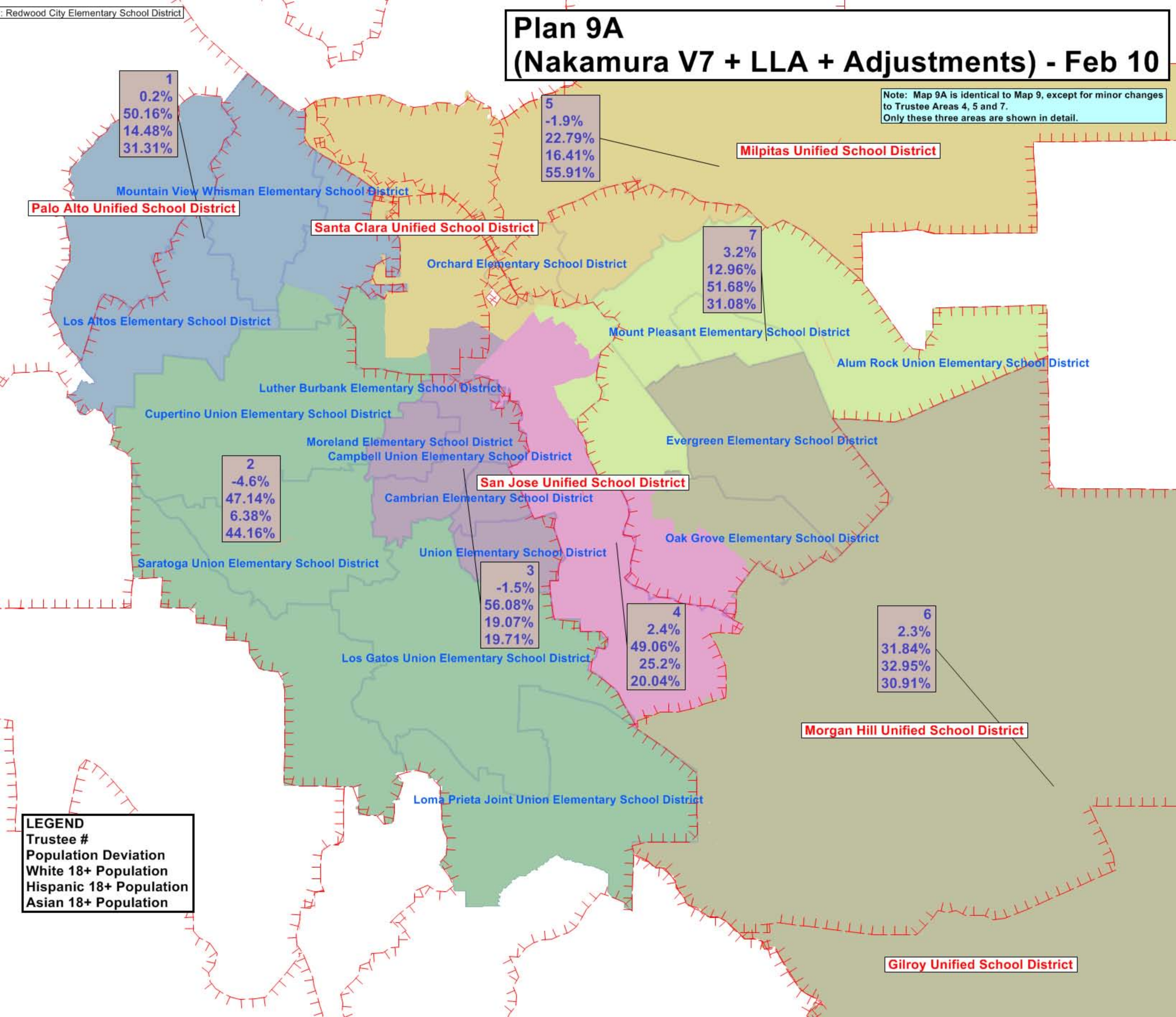
Milpitas Unified School District

San Jose Unified School District

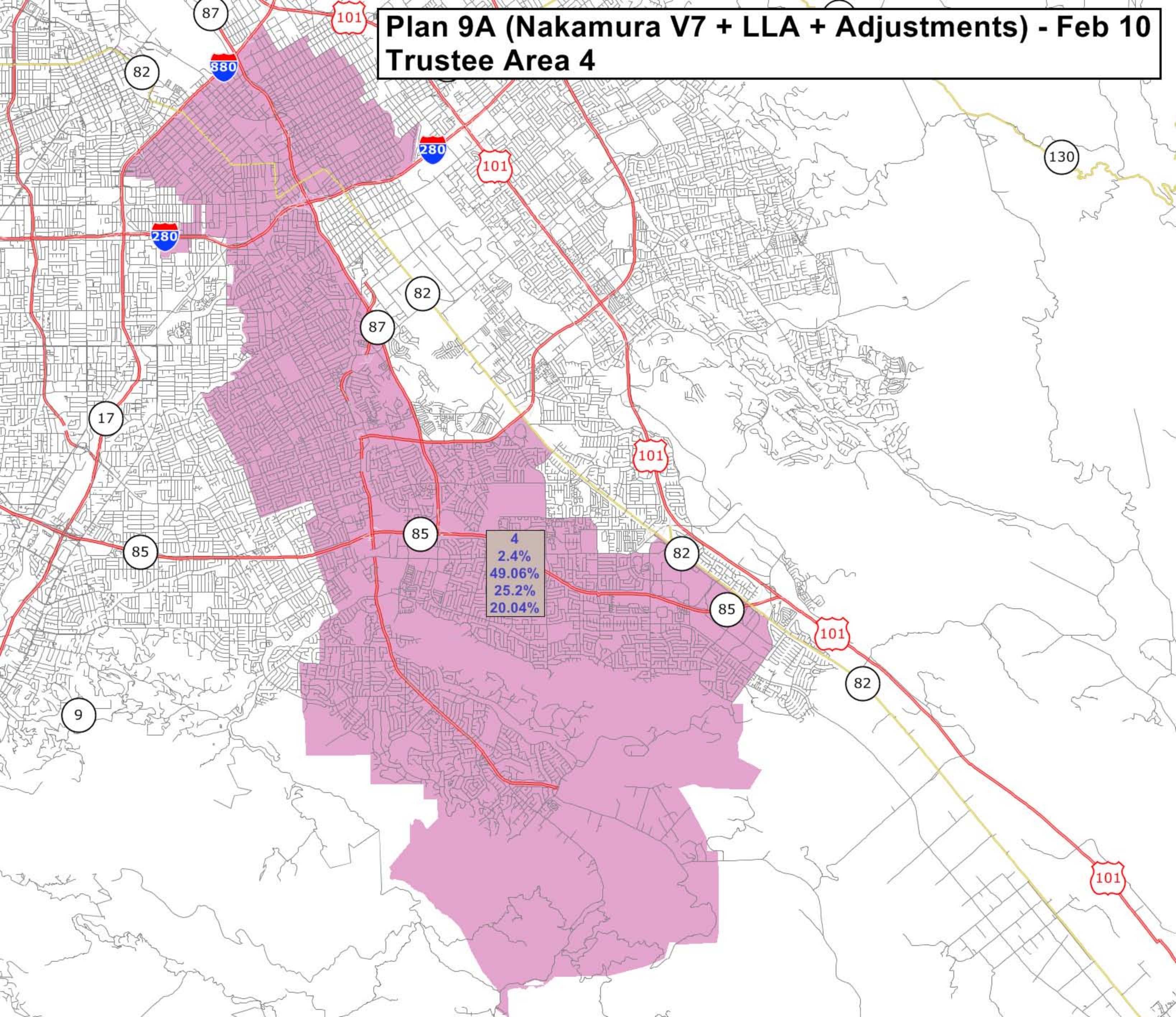
Morgan Hill Unified School District

Gilroy Unified School District

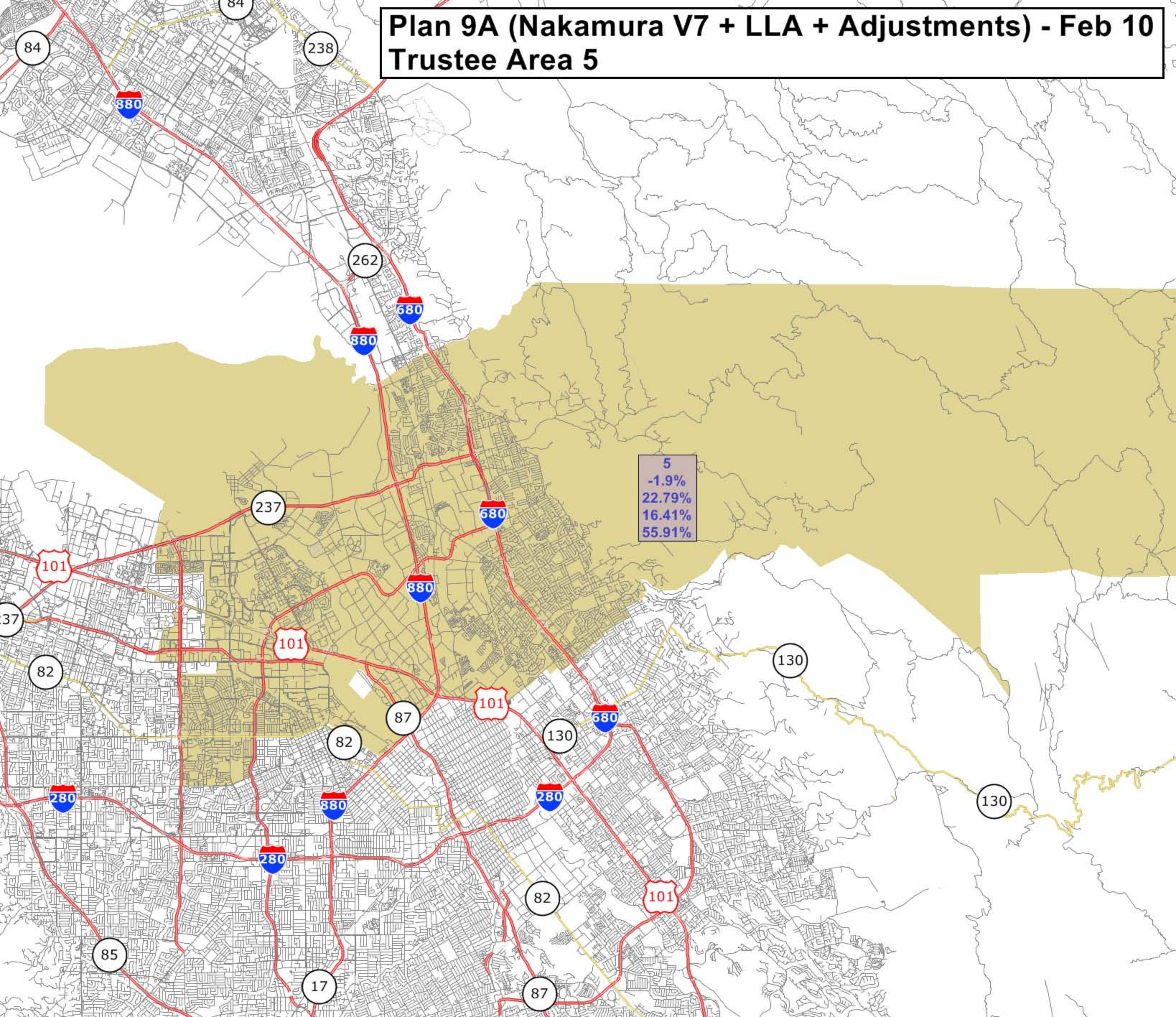
LEGEND
 Trustee #
 Population Deviation
 White 18+ Population
 Hispanic 18+ Population
 Asian 18+ Population



Plan 9A (Nakamura V7 + LLA + Adjustments) - Feb 10 Trustee Area 4



Plan 9A (Nakamura V7 + LLA + Adjustments) - Feb 10 Trustee Area 5



Plan 9A (Nakamura V7 + LLA + Adjustments) - Feb 10 Trustee Area 7

